

PITTSYLVANIA  
County, Virginia  
DEED BOOKS 1, 2 and 3

Abstracted and Compiled  
by  
Lucille C. Payne  
Neil G. Payne

1768 Who Surveyed for

N<sup>o</sup>. Acres

Water courses

72	John WILLES Gen <sup>t</sup> . & C <sup>o</sup> .	30030	on Read Island waters Greasy C <sup>r</sup> . & Indian C <sup>r</sup> . & burks fork
Nov <sup>r</sup> . 5	Joseph CLOUED Sen <sup>r</sup> .	134	on Peters C <sup>r</sup> . of Dan River
7	Ezekiah SHELTON	228	on the n <sup>o</sup> . fork of Mayo River
8	Jn <sup>o</sup> . & Ralph SHELTON Jur.	251	on Spoon C <sup>r</sup> . of Mayo River
8	Ralph SHELTON Sen <sup>r</sup> . & Com.	145	on Spoon Creek of Mayo River
9	Jonathan HAMBY & Copy.	297	on the waters of Peters Creek
10	George CARTER	53	on the North fork of Mayo River
10	Ralph SHELTON Jun <sup>r</sup> .	351	on the waters of Mayo River
11	Thomas GAZAWAY	162	on the head of Little Sycamore Creek
11	Thomas HUFF	198	on the waters of the aforesaid Creek
12	John KINDRICK	393	on Buffellow Creek of Smiths River
13	D <sup>o</sup> .	250	on the aforesaid Creek and River
14	Christopher BOLLING	187	on Jacks Creek of the aforesaid Creek
16	John NEAVILL	110	on the Head waters of Little Sycamore C <sup>r</sup> .
18	Luke FOLEY	173	on the waters of the aforesaid Creek
18	James ELKINS	149	on the North fork of Black castle Creek
18	John NEAVILL	35	on the head of Gills Creek
21	Timothy STAMPS	164	on Flat Creek
21	Timothy STAMPS	348	on Smiths River
22	Bartley FOLEY	171	on Sycamore Creek
22	George DAVIS	139	on Sycamore Creek
23	Luke FOLEY	346	on the waters of Gobling Town Creek
23	Luke FOLEY	176	on the waters of Gobling Town Creek
23	Bartley FOWLEY	219	on the Waters of Smiths River
24	D <sup>o</sup> .	64	on Joinerack Creek
24	D <sup>o</sup> .	78	on Joinerack Creek
25	Jeremiah CLINCH	251	on the waters of Smiths River
26	Jeremiah CLINCH	59	on the Waters of Gobling Town Creek
26	Bartley FOWLEY	50	on Gobling Town Creek
26	D <sup>o</sup> .	59	on the aforesaid D <sup>o</sup> .
28	John WARD Gen <sup>t</sup> .	236	on the South fork of Wegion C <sup>r</sup> .
29	D <sup>o</sup> .	100	on the Waters of Rock Castle C <sup>r</sup> .
30	D <sup>o</sup> .	215	on the waters of Wegion Creek
Decem <sup>r</sup> . 2	D <sup>o</sup> .	128	on the waters of Rock Castle C <sup>r</sup> .
5	D <sup>o</sup> .	100	on the waters of Wegion and Joinrack Creek

Land in Pittsylvania County and Joining on North Side Dann River containing by Estimation 433 acres more or less and being the same Land and plantation which said John PAYNE the Elder purchased of Gideon MAIRE and was conveyed to said John PAYNE the Elder by Cartain Deed of Conveyance made to him by William BEANE and Recorded in County Court of Pittsylvania and bounded as in said Deed.

Wit: Josias PAYNE, Tho<sup>s</sup>. HARRISON, Jn<sup>o</sup>. WARE, John ~~his~~ HENSON  
mark

Rec: 27 Sep 1770

John PAYNE L.S.

DB 2, p.16 - CHANDLER from MADING

DEED, 26 Sep 1770

John MADING of Pittsylvania of one part and William CHANDLER of Halifax County of other part... Current Money...200 acres more or less According to Bounds Bearing date...Beginning in John MADINGS old East Line where Zachariah WALLERS corners...running on WALLERS line...on a Stoney Ridge...crossing two Branches...in Thomas WALTERS old Line...in MADINGS Spring Branch, up Several Meanders of said branch.

Wit: John DUPUIS, George CARTER

Rec: 27 Sep 1770

John MADING L.S.

DB 2, p.18 - ELGIN from JEFFERSON

DEED, 29 Nov 1770

George JEFFERSON of Pittsylvania County in Colony of Virginia of one part and John ELGIN of Charles County in province of Maryland of other part...for £5 Current Money of Virginia...5 acres in Pittsylvania County being part of Tract purchased by said George JEFFERSON of Clement READ...Beginning in old line near the Courthouse.

No witnesses

Rec: 29 Nov 1770

G - JEFFERSON L.S.

DB 2, p.20 - ELGIN from JEFFERSON

DEED, 29 Nov 1770

George JEFFERSON of Pittsylvania County in Colony of Virginia of one part and John ELGIN of Charles County in province of Maryland of other part...for £49 Current Money of Virginia...land on Waters of Turkey Cock Creek being part of Windsor Forest which JEFFERSON purchased of Clement READ as by Deed bearing date 14 Aug 1767 and recorded in County of Pittsylvania and Contains 495 acres...near a branch of Tomahack Creek and Running along the old line.

No witnesses

Rec: 29 Nov 1770

George JEFFERSON L.S.

DB 2, p.21 - CROWLEY from SHELTON

DEED, 29 Nov 1770

Palatiah SHELTON of Pittsylvania County and Mary his Wife of same part and Samuel CROWLEY of same County of other part...for £70 Current Money of Virginia...130 acres on Smiths River, a place known by Name of the Mouth of Rock Castle...up peeping Creek...down Smiths River formerly Irwin River.

Wit: Richard WHITE

Palatiah SHELTON L.S.

Rec: 29 Nov 1770

Mary, wife of said Paletiah, privily Examined  
as Law directs Relinquished her right of Dower

her  
Mary ~~her~~ SHELTON L.S.  
mark

DB 2, p.23 - JEFFERSON to HOBERT

DEED, 29 Nov 1770

George JEFFERSON of Pittsylvania County in Colony of Virginia of one part and Harrison HOBART of Charles County in province of Maryland of other part...for £108 Current Money...by Estimation 500 acres on Waters of Turkey Cock Creek being part of Windsee Forrest which said JEFFERSON purchased of Clement

DB 3, p.104 - MORTON from HODGES

DEED, 25 Oct 1771

Welcom William HODGES of Carolina province of one part and Jehu MORTON of Pittsylvania County of other part...for £150 Current money of Virginia...292 acres on a large Branch of ALLENS Creek that makes out on the West side...pointers of Joseph ECKHOLS's thence along FARRIS's line...Crossing a Branch and said Large Branch to pine in BAKERS line, along BAKERS line.

Wit: William SHORT, Rob<sup>t</sup>. BOWMER, Joseph ROBARDS

Cert: 26 Mar 1772, Rec: 24 Sep 1772

Welcom W. HODGES L.S.

DB 3, p.106 - MORTON from HODGES

DEED, 25 Oct 1771

Welcom William HODGES of Carolina Province of one part and Jehu MORTON of Pittsylvania County of other part...for £50 Current money of Virginia...40 acres on North side Banister River...Beginning at mouth of the Spring branch on William SHORTS line, up the branch to MURPHEYS line, along his line to the River, down the River.

Wit: William SHORT, Jo<sup>s</sup>. ROBARDS, Robin BOWMER

Cert: 26 Mar 1772, Rec: 24 Sep 1772

Welcom W. HODGES L.S.

DB 3, p.108 - RICHARDS from COLLINSWORTH

DEED, 24 Nov 1772

James COLLINSWORTH of Parish of Cambden in County of Pittsylvania of one part and Edward RICHARDS of Parish and County aforesaid Planter of other part...for £80 Current money of Virginia...Land on Both sides North fork of Chesnut Creek...Crossing a branch...Crossing the Creek...250 acres.

Wit: Ja<sup>s</sup>. STEWART, Sam<sup>l</sup>. PATTERSON, Jacob STOBBER

Rec: 27 Nov 1772 and Deborah wife of James COLLINS

privily Examined and Relinquished her Dower

James COLLINSWORTH L.S.

DB 3, p.110 - JONES from COX

DEED, 26 Nov 1772

James COX of Parish of Cambden in County of Pittsylvania of one part and Thomas JONES of Parish and County aforesaid of other part...for Sum of £60 Current money of Virginia...125 acres on Both sides Mill Creek it being the Land whereon said James COX now lives and Conveyed to him by Edward POLLEY by Indenture dated Nov last past and recorded in the County Court aforesaid. No witnesses

Rec: 26 Nov 1772 and Margaret wife of said

James privily Exam. as Law directs Relin-

quished her right of Dower

James COX L.S.

her

Margaret COX L.S.

mark

DB 3, p.112 - HUNTER from ROACH

BILL SALE, 24 Nov 1772

I John REACH of Pittsylvania County hath Sold unto William HUNTER of same County one Wagin and Gear, one Beay horse markt in the left ear, one black horse and Two beay horses and two mares one black and one white their Brands unknown which I now Possesith.

Wit: John HOOKER, John GOODE, Thomas MURRELL

Rec: 26 Nov 1772

his

John REACH L.S.

mark

DB 3, p.113 - QUINN from CLAY

DEED, 21 Oct 1772

Henry CLAY of Pittsylvania County of one part and William QUIN of other part...for £35.06 good and Lawfull money of Virginia...153 acres on Draugh of Little Sandy Creek...in Thomas BILLINGS's line where CLERKS line Intersects...Crossing the Road...Cross.g the Road again...in BILLINGS's line.

Wit: Geo. CARTER, James BURTON, Edmond FALLON

Rec: 26 Nov 1772

Henry CLAY L.S.



DB 3, p.114 - BURTON from CLAY

DEED, 21 Oct 1772

Henry CLAY of Pittsylvania County and James BURTON of County aforesaid...for £100 Good and lawful money of Virginia...Land on Little fork of the upper Sandy Creek of Dann...near the Road in Old Order line...Crossing a bent of a Branch and Little Sandy Creek...pointers in the Deviding line Between said CLAY and his father M<sup>r</sup>. Charles CLAY....500 acres.

Wit: George CARTER, Edmond FALLON, William <sup>his</sup> QUINN  
mark

Rec: 26 Nov 1772

Henry CLAY L.S.

DB 3, p.116 - DILLARD to PITTSY<sup>1</sup>. COURT

CORONER BOND, 27 Nov 1772

Know all men by these presents that we Thomas DILLARD, Benj<sup>a</sup>. LANKFORD and Robert WILLIAMS are held and firmly bound unto our Sovereign Lord the King in Sum of £500 Current Money of Virginia...Condition of above obligation is such that whereas above Bounden Thomas DILLARD hath entered into Bond...for due Execution of his office as Coronor for this County of Pittsylvania and that he Serve all Such process that comes to his hands and make Legal re- turns to Clerk of Court of Pittsylvania County.

Tho<sup>s</sup> DILLARD j<sup>r</sup>. L.S.  
Benj<sup>a</sup>. LANKFORD L.S.  
RWILLIAMS L.S.

Rec: 27 Nov 1772

DB 3, p.117 - ROWLAND &amp; LAMB from BLAGGE

DEED TRUST, 13 Jun 1772

I John BLAGGE of County of Pittsylvania am this Day Justly Indebted unto John ROWLAND and Richard LAMB of aforesaid County the Sum of £150 Current Money of Virginia and being Truly desirous to do Justice...said Sum of Money with Lawful Interest...further Consideration of 5s...Sell Slaves: Abraham, Frank, Jack, Nann, Jacob, Prue, Joe, Bob and Sall, 12 Head Cattle, 20 Head Hoggs including young and old, one Waggon and Nine Horses and Mares, all my Household furniture....at any time after this Day and date, after Giving one Months due Notice...Sell for best price...discharge Sum.

Wit: Will TUNSTALL, Mountague PACE

Rec: 27 Nov 1772

John BLAGGE L.S.

DB 3, p.119 - LAW from COCKERHAM

BILL SALE, 22 Oct 1772

I Abner COCKERHAM of Pittsylvania County hath Sold unto John LAW jun<sup>r</sup>. of said County - four Cows and Caves two Black and 2 white pided one of the Cows marked with a Crop in Right year and the Two Cows Likewise the other Cow marked with a Crop in the Left year a Swallow fork in Right the other Two are Red and with Pided ther Caves also one of the Cows is marked with a Crop in Right year and the Two Caves also and the other Cow Two Crops and Likewise one Red awhile Pided heffer marked in Right year with Crop Likewise Two Beds with their furniture...Likewise hath Delivered unto said LAW 15 Head of hogs there Coler is black and white and their mark is a Crop in Right year...Likewise Twenty Weight of New feathers and a Spinning Weel, 3 Basons, 6 plats, 2 Dishes, a pot, a pan, 3 Cheers, 1 bay horse Branded with a Sturru Iron, 2 axes, 3 hoes, a plow hoe, 2 hillinghoes, all my Crop of Corn and Tobacco as it Stands and Tops and Blads and Shocks the said COCKERHAM is to be at Ex- pence of geting Tob<sup>o</sup>. prized and Corn Shuckt and I said COCKERHAM do Deliver up everything that I am Pursest with in this World all for Value Received of him.

Wit: John LAW j<sup>r</sup>., William COCKERHAM, Wm. <sup>his</sup> LAW  
mark

Rec: 26 Nov 1772

Abner COCKERHAM L.S.

Pattent bareing date 20 Jun 1772.

Wit: George MURDOCK, William TODD, Spencer SHELTON, Crispin SHELTON,  
Abraham SHELTON

Rec: 27 May 1773 and Ann wife of said Isaac Thomas DILLARD<sup>r</sup>. L.S.  
privily Examined Relinquished her right of Dower Isaac CLEMENT L.S.

DB 3, p.264 - WITT from HARBOUR

DEED, 22 May 1773

Adonijah HARBOUR of Pittsylvania County in Virginia of one part and John WITT Sen<sup>r</sup>. of same County and Colony of other part...for £40 Good and Lawfull Current money of Virginia...200 acres on both sides fall Creek of Mayo River being the Lower part of the Tract that Thomas HARBOUR Sen<sup>r</sup>. gave to David WITT and Palatiah SHELTON.

Wit: Robert CHANDLER, Abner <sup>his</sup> HARBOUR, Archibald ROBERTSON  
No rec. date mark

Adonijah HARBOUR L.S.

DB 3, p.266 - HUDSON from HINTEN

DEED, 27 May 1773

William HINTEN of County of Pittsylvania of one part and Obediah HUTSON of same County of other part...for £100 Current money of Virginia...175 acres on both sides Russels Creek.

No witnesses

William Robert <sup>his</sup> HINTEN L.S.  
mark

Rec: 27 May 1773 and Mary wife of William Robert  
Privily Exam<sup>d</sup>. Relinquished her right of Dower  
to above Granted Land and premises

her  
Mary <sup>her</sup> HINTEN L.S.  
mark

DB 3, p.267 - MC DONALD from CARTER

DEED, 27 Apr 1773

George CARTER of Pittsylvania County Planter and Isaac MC DONALD of Bedford County Joiner...for £100 Good and Lawfull money of Virginia...Land on both the forks of Rock castle Creek otherwise Call'd peeping Creek Containing 300 acres...N<sup>o</sup>. fork of said Creek...Crossing two Branches...Crossing South fork of said Creek...South fork of Rock castle, down said fork to mouth north fork.

Wit: Timothy STAMPS, Tho<sup>s</sup>. LOVELACE

Rec: 27 May 1773 and Mary wife of George privily  
Exam<sup>d</sup>. Relinq<sup>d</sup>. her right of dower

George CARTER L.S.

DB 3, p.269 - ROBERSON from PIGG

DEED, 23 Mar 1773

John PIGG of Pittsylvania County and Jesse ROBINSON of County and Colony aforesaid...200 acres being part of that Tract that Cap<sup>t</sup>. John PIGGS mill Stands on...on both sides Banister River...Beginning on South side of mill pond...in WALLERS line...Crossing the River...Crossing the mill pond.

No witnesses

Rec: 27 May 1773

John PIGG L.S.

DB 3, p.270 - SMITH from SINGLETON

DEED, 27 May 1770

Robert SINGLETON of Pittsylvania County of one part and James SMITH of said County of other part...for £70 Current money of Virginia...618 acres on Waters of Tomahawk Creek and Buckhorn Branch...in JEFFERSONS line...in CHESWELLS line.

Wit: Arch<sup>d</sup>. SMITH, Jo<sup>s</sup>. MORTON, Jo<sup>s</sup>. CUNNINGHAM

Rec: 27 May 1773 and Susannah wife of said Robert  
privily Exam<sup>d</sup>. Relinquished her right of dower

Robert SINGLETON L.S.

DB 3, p.272 - MEDCALF from PARSONS

DEED, 26 May 1773

Joseph PARSONS of Pittsylvania of one part and James MEDCALF of same County and Colloney aforesaid of other part...Sum of £36.10 Good and Lawfull money

DB 3, p.317 - KING from COLLINS

DEED, 13 Jul 1773

William COLLINS of Pittsylvania County of one part and James KING of same County...Sum of £30 to him in hand pay...300 acres on east Branches of Great Strait Stone and west side of Allens Mountain...Crossing a branch...upon the old line, thence along that line.

Wit: Edm<sup>d</sup>. KING, Hermon KING, Joel SHORT

Rec: 22 Jul 1773

William COLLINS L.S.

DB 3, p. 318 - CALLAND & C<sup>o</sup>. from JUSTICE

DEED, 1 Jun 1773

John JUSTICE of County of Pittsylvania of one part and Samuel CALLAND & C<sup>o</sup>. of said County of other part...for £40 Current money which Jn<sup>o</sup>. JUSTICE is Justly indebted to Sam<sup>l</sup>. CALLAND & C<sup>o</sup>. and honestly desire to pay...farther consideration of 5s like money...Tract of Land formerly the property of George WALTON the main Road going through the Land Containing 100 acres, it being the Land whereon Jn<sup>o</sup>. JUSTICE lives at this time...Deed made by Jn<sup>o</sup>. JUSTICE father unto him Recorded in Halifax County...after 25 Dec 1773 Sell for best price after Ten Days Publick notice...Discharge above Sum.

Wit: Jn<sup>o</sup>. GLASS, Harmon COOK, Tho<sup>s</sup>. <sup>his</sup> ~~X~~ mark LAWRENCE, Paul RAZAR, W<sup>m</sup>. YOUNG

Cert: 24 Jun 1773, Rec: 22 Jul 1773

Jn<sup>o</sup>. JUSTICE L.S.DB 3, p.320 - CALLAND & C<sup>o</sup>. from YOUNG

DEED OF TRUST, 20 Jul 1773

William YOUNG of County of Pittsylvania of one part and Samuel CALLAND & C<sup>o</sup>. of County of Pittsylvania on other...for £100 Current money of Virginia which William YOUNG is truly Indebted to Sam<sup>l</sup>. CALLAND & C<sup>o</sup>. and desiring to pay him and further Consideration of 5s like money...Land on Pig River it being part of an order of Council Surveyed formerly for Ashford HUGHES and William GRAY...on Jn<sup>o</sup>. ELLIS line...on Benjamin POTTERS line...to William HAYNES line thence along his line to William STEGALLS line...to old order line....1,250 acres...also one Tract on Sycamore Creek...it being the Land Surveyed for Thomas HUFF...after 25 Dec 1774 Sell to highest Bidder after Giving ten days publick notice....pay overplus if any.

Wit: Jo<sup>h</sup>?. CRAWFORD

Rec: 22 Jul 1773

William YOUNG L.S.

DB 3, p.322 - WALTERS from WALTERS

DEED, 21 Jul 1773

Thomas WALTERS of Pittsylvania County on other part planter and John WALTERS of said County planter on other part...for £100 Good and Lawful Money of Virginia...Land on both sides Lower Double Creek of Dann...north side Lower Double Creek...Crossing said Creek...down the Creek...Corner of Jeremiah VIDETOES...near a branch Corner of William CHANDLER...Containing 200 acres.

Wit: George CARTER, Rich<sup>d</sup>. CARTER, Rob<sup>t</sup>. WALTERS

Rec: 22 Jul 1773

Thomas <sup>his</sup> ~~T~~ mark WALTERS L.S.

DB 3, p.324 - JEFFERSON from YOUNG

DEED, 22 Jul 1773

William YOUNG of Pittsylvania County of one part and George JEFFERSON of Lunenburg County of other part...for £50 Current money...166 acres on Turkey Cock Creek...near Snow Creek in GRAYHAMS line...in old line...by branch.

No witnesses

Rec: 22 Jul 1773

W<sup>m</sup>. YOUNG L.S.



DB 3, p.333, LUMKIN j<sup>r</sup>. from LUMKIN Sen<sup>r</sup>.

BILL SALE, 10 Jun 1773

I George LUMKIN of Pittsylvania County have Bargained and Delivered to George LUMKIN j<sup>r</sup>. One Black mare with a Stare in her forehead Branded on near Butt-ock thus *IS* paces and Trotts and her Colt and one Gray mare about one year old for £20 to me in hand paid.

Wit: Jn<sup>o</sup>. WILSON, jn<sup>o</sup>. LUMKIN

Rec: 22 Jul 1773

George LUMKIN L.S.

DB 3, p.334 - ADAMS from PIGG

DEED, 22 Jul 1773

William PIGG of Pittsylvania County of one part and John ADAMS of same county of other part...for £10 Current money of Virginia...14 acres on South side Banister River...on said ADAMS line on said River, along FINNES line...new line marked by Reubin PAYNE and James STONE to head of a small Branch.

No witnesses

Rec: 22 Jul 1773

William PIGG L.S.

DB 3, p.335 - JEFFERSON from JEFFERSON

DEED, 19 Jun 1773

George JEFFERSON of Lunenburg County of one part and John JEFFERSON of Cumberland County of other part...Sum of £180 Current money...500 acres on Turkey Cock Creek...being part of a larger Tract purchased by George JEFFERSON of Clement READ Dec<sup>d</sup>..

Wit: Peter F. JEFFERSON, Sam. GARLAND, Susanah NICHOLS

Rec: 22 Jul 1773

G. JEFFERSON L.S.

DB 3, p.336 - CARTER from CARTER

DEED, 21 Jul 1773

Richard and Frances CARTER wife of said Richard of Halifax County of one part and George CARTER of Pittsylvania County of other part...for £12.10 Good and Lawfull money of Virginia...100 acres on Draughts of Lower Double Creek of Dann...at VADETOES corner now a Corner of Cap<sup>t</sup>. Jn<sup>o</sup>. WILSONS...in WILSONS line, along his line.

Wit: Thomas <sup>his</sup><sub>mark</sub> WALTERS, Jn<sup>o</sup>. WALTERS, Rob<sup>t</sup>. WALTERS

Rec: 22 Jul 1773

Richard CARTER L.S.

Frances CARTER L.S.

DB 3, p.338 - WATKINS from CANNADAY

DEED, 23 Apr 1773

William CANNADAY of one part Jn<sup>o</sup>. WATKINS of County of Pittsylvania of other part...for £25 Current money to him in hand paid...375 acres...Beginning at Thomas WALTERS corner...Crossing a branch...in WATERS line.

Wit: Jn<sup>o</sup>. WALTERS, Rob<sup>t</sup>. WALTERS, Thomas <sup>his</sup><sub>mark</sub> MADING

Rec: 22 Jul 1773

William CANNADAY L.S.

DB 3, p.340 - BURNS from WEBB

DEED, 20 Jul 1773

Merry WEBB of Pittsylvania County of one part and Samuel BURNS of County aforesaid of other part...for £20 to him in hand paid...45 acres on South side Ervin River...Beginning at his own Corner on the River side thence on his line...Down the River as it meanders.

No witnesses

Rec: 22 Jul 1773

Merry WEBB L.S.

DB 3, p.341 - LEWIS from MC DANIEL

DEED, 23 Sep 1773

William MC DANIEL Gent. of County of Halifax of one part and John LEWIS Gent. Elder of County of Pittsylv<sup>a</sup>. of other part...Sum of £1005 Current money of Virginia...Two Tracts of Land on North side Dann River One Tract whereon John LEWIS now lives and Contains 443 acres...Contain the whole of three Different



DB 3, p.401 - TALBOURNE from HARDMAN

DEED, 20 Jul 1773

John HARDMAN and Elizabeth his wife of County of Pittsylvania of one part and Elenor TALBOURN of other part...for £30 Current Money of Virginia...50 acres...which may fully appear by Letters Patent bearing date 16 Feb 1771... on Marrowbone Creek...in old line...in a small Brance, down the brance to the Creek, down the Meadows of said Creek.

Wit: Lem<sup>a</sup>. LANIER, Jesse WILLINGHAM  
William HARDMAN, Eliz<sup>a</sup>. LANIER

his  
John <sup>2</sup> HARDMAN L.S.  
mark

her  
Elizabeth <sup>1</sup>" HARDMAN L.S.  
mark

Rec: 25 Nov 1773

DB 3, p.402 - MITCHELL from GOAD

DEED OF TRUST, 16 Nov 1773

I John GOAD of County of Pittsylvania being Indebted to James MITCHELL of said County in full and Just Sum of £34.07.00 3/4 Current Money of Virginia and being Desirous to Secure Payment...further Consideration of 5s to me in hand paid by James MITCHELL...Sell Land on Frying Pan Creek Containing 160 acres being the Land where I now live...by William BENNETS line and John CLEMENTS (his Heirs) & John COX's..shall not before 25 Dec next pay with Lawfull Interest...Sell for best price.

Wit: Sam<sup>l</sup>. BOLLING, Benjamin TARRENT, Robt DOLTON Jun<sup>r</sup>.

Rec: 25 Nov 1773

John GOAD L.S.

DB 3, p.404 - CLAY from CLAY

DEED, 25 Nov 1773

Eleazar CLAY and Jane his wife of Parish of Manchester of County of Chesterfield of one part and Charles CLAY of Parish of [blank] of County of Cumberland of other part...£32.12.11 Current Money of Virginia...five Sixths of 5,835 acres of Land on Sandy River and Cascaid Creek which Land is to be Devided between said Charles CLAY and his son Charles CLAY j<sup>r</sup>. of Albemarle the son to have 972 1/2 acre and the Father to have 4,862 half to be Devided at their Descresion as will more fully appear by their Plats.

No witnesses

Eleazar CLAY L.S.

Rec: 25 Nov 1773

Jane CLAY L.S.

DB 3, p.405 - CLAY from CLAY

DEED, 25 Nov 1773

Eleazar CLAY and Jane his wife of Parish of Manchester of County of Chesterfield of one part and Charles CLAY of Parish of St. Anns of County of Albemarle of other part...for £6.10.07 Current Money of Virginia...one Sixth part of Tract on sandy River and Cascaide Creek and is part of 5,835 Paterned by Eleazar CLAY, which Land is to be Devided between said Charles CLAY and his Father, his Father Charles CLAY Sen<sup>r</sup>. to have 4,862 1/2 and Charles CLAY jun<sup>r</sup>. of Albemarle County of St. Ann Parish to have 972 1/2 to be Devided as they shall think fit or agree...Bounded by Patern and Plat.

No witnesses

Eleazar CLAY L.S.

Whereas Eleazar CLAY of Chesterfield County

Jane CLAY L.S.

did on 25th of this Instant Execute a Deed in Pittsylvania Court to the Subscribers Charles CLAY Sen<sup>r</sup>. of Cumberland County and Charles CLAY Jun<sup>r</sup>. of Albemarle for Land on waters of Cascaid and Sandy River this Shall oblige us the subscribers to abide by the Devision made by Mr. George CARTER.....contains the courses of that part allotted to and Excepted by Charles CLAY the younger marked and known by N<sup>o</sup>. one in the Plott and lying in fork of Cascade.  
27 Nov 1773

Teste: Charles BURTON, George CARTER, Eleazer CLAY

Charles CLAY L.S.

C. CLAY Jun<sup>r</sup>. L.S.Courses of the proportion of Cascade Patent No. 1 Chosen by Rev<sup>d</sup>. Mr. Charles

CLAY as his part of that Land...long line near the head of Sugartree B<sup>r</sup>.... Crossing Cascade Creek several times...Crossing a branch...Crossing middle fork of said Creek.

George CARTER

Rec: 25 Nov 1773

23 Nov 1773

DB 3, p.408 - JUSTICE from JUSTICE

DEED, 11 Jun 1773

Ezrah JUSTICE planter of County of Pittsylvania and Colony of Virginia of one part and Thomas JUSTICE Planter of said County and Colony of other part... for £55 Current Lawfull Money of Virginia...a part of a Tract of Land on both sides Harping Creek Containing 100 acres being part of a Greater Piece made over to John JUSTICE by way of Patent from the King office bearing date 14 Feb 1761 it being that part on which Ezarah JUSTICE now lives....Line of the Oreginal Patent...corner of Simeon JUSTICE's.

Wit: James <sup>his</sup> ~~mark~~ / SHOCKLEY, Margrat <sup>her</sup> ~~mark~~ SHOCKLEY, John CAMPBELL

Rec: 27 Jan 1774

Ezra JUSTICE L.S.

DB 3, p.410 - BUCHANAN HASTIE & C<sup>o</sup>.

DEED OF TRUST, 3 Jan 1774

BUCHANAN HASTIE and Company Merchants in Glasgow of one part and Edm<sup>d</sup>. BREWER of County of Charlotte of other part...for £50 Lawfull Money of Virginia which Edm<sup>d</sup>. BREWER is Justly indebted to BUCHANAN's HASTIE & CO. and Honestly desires to pay...5s like money...100 acres being the land and Plantation whereon John WATKINS now lives and Bounded by James CALDWELLS Land and is part of CALDWELL's Land, also Bounded by William GLASCOCKS land...after 1 Feb 1774 Sell for best price...after Ten Days Publick notice.

Wit: Thomas HOPE, John LINDSAY, Christopher OWEN, Isaac READ

Rec: 27 Jan 1774

Edm<sup>d</sup>. BREWER L.S.

DB 3, p.412 - CLEMENT from GOAD

DEED, 26 Jan 1774

John GOAD & Margret his wife of County of Pittsylvania of one part and Benj<sup>n</sup>. CLEMENT of same County of other part...50 acres Beginning on his Patern line thence up the line to W<sup>m</sup>. MACKINGS...being part of Patent Granted to GOAD 7 Jul 1763.

Wit: James CLEMENT, Jonathan FAR, W<sup>m</sup>. GOAD

John GOAD L.S.

Rec: 27 Jan 1774 and Margret wife of said

Margreat GOAD L.S.

GOAD Privily Examined and Relinquished her right of Dower

DB 3, p.413 - BUCHANAN & C<sup>o</sup>. from TUNSTALL

DEED OF TRUST, 23 Jun 1773

Thomas TUNSTALL of County of Halifax of one part and BUCHANAN HASTIE & C<sup>o</sup>. of Glasgow Merchant of other part...for £500 Lawfull Money of Virginia which Thomas TUNSTALL is Justly Indebted to BUCHANAN HASTIE & Co. and honestly desires to pay...farther consideration of 5s like Money...350 acres in Parish of Antrim and County aforesaid whereon William WRIGHT now lives, also one other Tract containing 430 acres whereon Thomas TUNSTALL now lives likewise 18 Negro Slaves namely Cupid, Will, Bristol, Betty, Fanny, Milinda, Beck, Joan, nunn, Peter, Titus, amey, John, Flurry, Milley, Phill, Cyres, Bobb with all future Increase of s<sup>d</sup>. Female Slaves, 10 Beds and furniture, 11 Horses, 60 head of Cattle and all other Personal Estate...after 1 Apr 1775 sell for best price after ten days Publick notice...discharge with Interest.

Wit: Thomas HOPE, RWILLIAMS, James STEVEN, Isaac READ, Thomas BLACKSTOCK, Hayes MORGAN

Rec: 27 Jan 1774

Tho<sup>s</sup>. TUNSTALL L.S.

Halifax County Court 21 Oct 1773...memorandum signed by John FISHER &amp; rec:

27 Jan 1774


Test: P. CARRINGTON

JH<sup>ca</sup>

acres on Reedy Creek, is the Land including the Plantation whereon said John HAILS now lives and is the land conveyed by Peter COPLAND to said John HAILS by deed dated 30 Apr 1765 and recorded in Pittsylvania Court.

Wit: Peter COPLAND, Waters DUNN, Thomas COOPER, j<sup>r</sup>., Paul CARRINGTON, Rich<sup>d</sup>. COPLAND

Rec: 25 Sep 1767

his  
John  HAILS L.S.  
Mark

DB 1, p.62 - WADE from WADE

DEED, 25 Sep 1767

Edward WADE and Mary his Wife of County of Pittsylvania and Parish of Camden of one part and James WADE of County and Parish aforesaid of other part... for £20 Current Money...174 acres on both sides Frying Pann Creek it being part of larger Tract granted to Timothy DALTON by Pattent bearing date 4 Jul 1759...crossing Frying Pann Creek...crossing Buck Branch.

No witnesses.

Rec: 25 Sep 1767



Edward WADE L.S.

Mary, Wife of said Edward, being Privily Examined as Law directs relinquished her right of Dower.

DB 1, p.63 - DYER from CHISUM

DEED, 1 Jun 1767

John CHISUM and Ellen his Wife of County of Pittsylvania of one part and John DYER, Sen<sup>r</sup>. of Halifax County and Parish of Antrim of other part... 50 acres south side Stanton River in the fork of the River and Straitstone... for £40 Current Money...beginning at Mouth of the Creek Straitstone then up the Creek as it Meanders to CALLOWAY line.

Wit: Tho<sup>s</sup>. WATKINS, Thomas TINSLEY, James COLLINS, Joshua  STEVENS, Ja<sup>s</sup>.  DYER, jr., Elisha DYER, James CHISUM

his  
Mark

Mark

John CHISUM L.S.

Rec: 25 Sep 1767

Eleanor CHISUM L.S.

DB 1, p.65 - INNES from CHOICE

DEED TRUST, 25 Sep 1767

Tully CHOICE of County of Pittsylvania of one part and Hugh INNES of other part...for £69.11.07 Lawful Money of Virginia which said Tully CHOICE is justly indebted to Hugh INNES and honestly desires to pay INNES...604 acres on Goard Creek...as by Patent granted to Joseph WILLIAMS and conveyed by him to Amos RICHARDSON and by said RICHARDSON to Tully CHOICE...after 1 Aug 1768 land may be sold for best price...discharge above sum with interest from 25 Sep 1767 until same be fully discharged.


No witnesses.

Rec: 25 Sep 1767

Tully CHOICE L.S.


DB 1, p.66 - EVERSON from LYLES

BILL SALE, 1 Jun 1767

David LYLES of County of Pitslvan<sup>a</sup>. and Colony of Virg<sup>a</sup>. to Mathias EAVERSON of same Colony and County...for £12 Current Money of the Colony...18 head of Cattle, 2 horses, 1 Roan Horse about 14 hands high Branded L on near Shoulder and R on thy, 1 Bay horse about 14 hands high branded , 17 head of Hoggs, 2 feather beds and Furniture, 1 Rifle Gun.

Wit: Grigman ?? , Charles SKAGGS, Edward YOUNG

Rec: 25 Sep 1767

his  
Deafad  LYLES L.S.  
mark

DB 1, p.67 - ANTRIM PARISH from CARTER

DEED, 20 Oct 1767

Richard CARTER of Halifax County of one part and the Vestry of Antrim Parish of other part...one acre whereon the Vestry hath Established and built a



Church at the head of one of the South Branches of Toby's Creek...for Sum of £00.10...Land is to ly Square round said Church whereon it now stands.

Wit: Champ. TERRY, John MADDING, Christopher SNEAD

Rec: 27 Nov 1767

Rich<sup>d</sup>. CARTER L.S.

DB 1, p.68 - CADLE from MILLER

DEED, 27 Nov 1767

Henery MILLER and Elener his Wife of County of Pittsylvania of one part and Benjamin CADLE of same county of other part...for £20 Current Money...100 acres on John ABSTON's south line...crossing Straitstone Creek...on a Hill side at head of the faul Branch.

No witnesses.

Hen<sup>r</sup>. MILLER L.S.

Rec: 27 Nov 1767

Elener MILLER L.S.

Elenor, Wife of Henry MILLER, privily Examined and relinquishes her right of Dower.

DB 1, p.70 - EVANS from PERRIN

DEED, 27 Nov 1767

William PERRIN of Charlotte County of one part and George EVANS of Halifax County of other part...for £31 Current Money of Virginia...land in Halifax County on bouth sides Greatstraitstone Creek granted to said William PERRIN by Pattent baring date 10 Aug 1759...south side said Creek corner white oak of Francis POLLARD...in James HUNT's line...crossing the creek.

Wit: Tho. DILLARD j<sup>r</sup>., Dav. WALKER, W<sup>m</sup>. WARD, Epa. WHITE

Rec: 27 Nov 1767

W<sup>m</sup>. PERRIN L.S.

DB 1, p.71 - BELL from TERRY

DEED, 16 Aug 1767

Nathaniel TERRY of Halifax County in Virginia of one part and David BELL of Buckingham County in Virginia of other part...for £75 Current Money of Virginia paid by said David BELL for use of James TERRY...772 acres in Pittsylvania County, being part of greater quantity granted John Robinson SPEAKES and by him transfer'd by Deed of Sail to said Nath. TERRY...oak of Clement READ's...to CHISWELL's line...along WADE's line...to Stephen TERRY's...in Tucker WOODSON's line.

No witnesses.

Rec: 27 Nov 1767

Na TERRY L.S.

DB 1, p.73 - TERRY from TERRY

DEED, 16 Aug 1767

Nathaniel TERRY of Halifax County in Virginia of one part and James TERRY in Orange County in North Carolina Province of other part...for £20 Current Money of Virginia...200 acres, part of greater quantity granted to John Rober-son SPEAKES/SPEAKER and by him transferred to said Nathaniel TERRY by Deed of Sail...land in Halifax County...corner of William MAC DANIEL's...James ALLEN's corner.

No witnesses.

Rec: 27 Nov 1767

Na TERRY L.S.

DB 1, p.75 - TERRY from TERRY

DEED, 16 Aug 1767

Nath<sup>l</sup>. TERRY of Halifax County in Virginia of one part and Stephen TERRY of same County of other part...for £40 Current Money of Virginia...400 acres in Pittsylvania County and part of greater Quantity granted to John Robinson SPEAKES/SPEAKER and by him transferred to said Nath<sup>l</sup>. TERRY by Deed of Sale in General Court as by said Pattent...beginning at David BELL's...crossing Shocko Creek.

No witnesses.

Rec: 25 Nov 1767

Na TERRY L.S.



Wit: William STOKES, Micajah <sup>his</sup> SNEAD, Jacob <sup>his</sup> DYE, jun<sup>r</sup>.,  
<sup>his</sup> Mark <sup>Mark</sup>  
 William <sup>W</sup> DYE  
 Mark  
 Rec: 27 May 1768

<sup>his</sup>  
 Jacob <sup>I</sup> DYE L.S.  
 Mark

DB 1, p.111 - PATTEY from GILBERT

5 Dec 1767

Jesey PATTEY of Pittsylvania County of one part and Aquilla GILBERT and Elizabeth his Wife of Bedford County of other part...77 acres in Pittsylvania County opposite to Mush Island...Between lands of Thomas DILLARD, j<sup>r</sup>. and James DOSS, being land once conveyed by said Jesey PATTEY to said Aquilla GILBERT. ..Sum of £50.

Wit: Wil<sup>m</sup>. <sup>his</sup> HOWARD, Elizabeth <sup>her</sup> GILBERT, Robert <sup>his</sup> SEXTON, Dan GILBERT  
 mark mark mark  
 Rec: 27 May 1768  
 Elizabeth, Wife of said Acquila Privately  
 Examined and Relinquishes her Dower right

Acquila GILBERT L.S.  
<sup>her</sup>  
 Elizabeth <sup>E</sup> GILBERT L.S.  
 Mark

DB 1, p.112 - SIMPSON from GRAYHAM

DEED, 27 May 1768

Archable GRAHAM of Parish of Camden and County of Pittsylvania of one part and William SIMPSON of Augusta County of other part...for £50 Current Money of Virginia...168 acres...in Isaac CLOUD's...crossing two Branches and the Creek...same land granted to Col<sup>o</sup>. John CHISWELL by letters patent dated 10 Sep 1755.

Rec: 27 May 1768

No witnesses

Archable GRAHAM L.S.

DB 1, p.113 - TERRY from TERRY

DEED, 26 Nov 1767

Joseph TERRY of Parish of Camden and County of Pittsylvania of one part and Champ. TERRY of same County and Parish of other part...for £50 Current Money of Virginia...400 acres on both sides Burches Creek between the Land whereon said Joseph now lives and Thomas DODSONS Mill which is on said Creek...East side Lower Mill Branch marked on north side <sup>I C</sup> down the Branch to the mouth, down Birtches Creek to first Branch that comes in on South side of said Creek.

Wit: Richd. CARTER, John MADING, Thomas <sup>his</sup> PAYNE  
 Mark

Rec: 27 May 1768

Joseph TERRY L.S.

DB 1, p.115

A True and Perfect Inventory of the Estate of Joseph SPRADLING Deceased: One Iron Pott and Hooks, 1 Pewter Porrenger, 1 Rugg, Dutch Blankett, old Bead, Porkitt Book, Dish, 2 Plates, Bason, 3 Spoons, Hair Sive, old Baggy, Bible, pale, Table, 4 forks, grubbing Hoes, flat Iron, hatchet, Bottle, Gimblet. Total £03.12.05.

Appraised by: David TERRY, Lazarous DODSON, Elijah KING

Certified 5 Mar 1768

Rec: 27 May 1768

DB 1, p.115 - LANKFORD from HAMILTON

DEED, 18 Apr 1768

John HAMILTON of County of Pittsylvania and Parish of Camden of one part and Benjamin LANKFORD of County and Parish aforesaid...for £48.11.10 Current Money of Virginia...200 acres on bouth sides bouth forks Allens Creek it being the Lower end of 400 acres granted said John HAMILTON by patent dated 15 Aug 1764...beginning at Joseph FARRIS line where it Crosses the Cool Spring Branch, down Cool Spring branch to south Fork of Allens Creek.

DB 1, p.497 - KERBY from ANDERSON

DEED, 19 Mar 1769

Francis ANDERSON of Amelia County and John KERBY of Pittsylvania County planter of other part...for £75 Current Money of Virginia...400 acres on both sides Owens Creek.

Wit: John Fredrick MILLER, Jn<sup>O</sup>. LAWSON, John MOORE, Jn<sup>O</sup>. WILSON, Theo. CARTER

Rec: 27 Jul 1770

Francis ANDERSON L.S.

DB 1, p.499 - KERBY from REAVES

DEED, 13 Jul 1770

Fredrick RIVES of Pittsylvania County and Colony of Virginia of one part and David KERBY of County and Colony afores<sup>d</sup>. of other part...for £250 Current Money of Virginia...1,500 acres on Both sides Pigg River...beginning below the great Bend of Pigg River at the mouth of a Branch on North side of the River, up said branch to the head...on the deviding Ridge between the Glade Creek and the River...west side Black Water path...on Lewis MORGANS line about the mouth of Cheknot...mouth of the Rockey Creek, to deviding line above William STEEGALLS...to mouth of Mountain Creek.

Wit: Lewis MORGAN, Jesse KEARBY, Jn<sup>O</sup>. THOMPSON

Rec: 27 Jul 1770

Fredrick RIVES L.S.

DB 1, p.502 - ECHOLS from SNEAD

DEED, 27 Aug 1770

Christopher SNEAD of County of Pittsylvania of one part and William ECHOLS of County of Halifax of other part...for £70 Current Money of Virginia...400 acres on the Lick Branches of Sandy Creek of Banister River...beginning at FITZGERALDS corner pine on the Creek...crossing three Branches...on Lick Branch.

Wit: Jn<sup>O</sup>. WIMBISH, Ja<sup>S</sup>. CONAWAY, John WHITE, John OWEN

Rec: 30 Aug 1770

Christopher SNEAD L.S.

DB 1, p.504 - NEALEY from NEALEY

DEED, 5 Sep 1769

John NEALLY of County of Augusta in Colony of Virginia of one part and Robert NEALLY of County of Pittsylvania in aforesaid Colony of other part...for £100...189 acres on South side Tomehawk Creek...corner of William NEALLYS Land, up said Creek by Lands of William NEALLYS...is part of a Tract the said John NEALLY purchased of Col<sup>O</sup>. Jn<sup>O</sup>. CHISWELL.

Wit: William MC CLENEEHAN, William NEELLEY, William NEULLEY

Rec: 23 Mar 1770 and further

Prv.: 30 Aug 1770

John NEILLEY L.S.

DB 1, p.506 - BUTLER from MAYS

30 Aug 1770


Joseph MAYS in parish of Camden and County of Pittsylvania of one part and John BUTLER of County and parish aforesaid of other part...said Joseph MAYS and Margret his wife for sum of £50 Current Money of Virginia...150 acres being the Tract whereon said BUTLER Dwells...on the River Bank...to HAWKINSES line.

No witnesses

Rec: 30 Aug 1770

Margaret, wife of said Joseph, being privily Examined as Law directs Relinquished her right of Dower

his  
Joseph  MAYS L.S.

her  
Margret  MAYS L.S.  
mark

DB 1, p.508 - COWAN from TALBOT

DEED, 7 Apr 1770

Isham TALBOT OF County of Bedford of one part and Robert COWAN of above said County of other part...for £70...100 acres on South side Stanton River Join-

DB 3, p.280 - FISHER from LEAK j<sup>r</sup>.

DEED, 24 May 1773

James LEAK Jun<sup>r</sup>. of County of Pittsylvania of one part and John FISHER of Chesterfield County of other part...for £100 Current money of Virginia...Land on Elkhorn Creek where said James LEAK formerly lived Containing 100 acres... Beginning on South side said Creek in James LEAKE Sen<sup>r</sup>. his old line...to a Bent opposet to Joseph LEAKES Plantation where it Crosses the Creek...Crossing a Branch...it being part of 200 acres Conveyed to said Ja<sup>s</sup>. LEAK Jun<sup>r</sup>. by James LEAK the Elder by Deed Bearing date 20 Mar 1771 and Recorded in Pittsylvania Court.

Wit: Elijah KING, John WHITE, John WIMBISH

Cert: 25 Mar 1773, rec: 24 Jun 1773

James LEAK Jun<sup>r</sup>. L.S.

DB 3, p.282 - WILLIAMS from GOODMAN

BILL OF SALE, 6 Jun 1773

I William GOODMAN of Pittsylvania for Consideration of £20 Current money of Virginia paid by RoWILLIAMS of said County hath Sold to Rob<sup>t</sup>. WILLIAMS one bed and furniture, one Horse Bridle and Sadle, Six plates, one Dish, one Bason, one pott, one Blankit, one Case of Knives and forks, one Gunn and all my Joiners tools.

Wit: Matthew MILLS, Tho<sup>s</sup>. HODGES, Edm<sup>d</sup>. TAYLOR

Rec: 24 Jun 1773

W<sup>m</sup>. GOODMAN L.S.

DB 3, p.283 - BELCHER from HEARD

DEED, 24 Jun 1771

Stephen HEARD and Isum BELCHER of Pittsylvania County...Sum of £20 paid...93 acres on the Timber Ridge, in Pittsylvania County...Crossing a branch of Simmons Creek.

No witnesses

Rec: 24 Jun 1773

Stephen <sup>his</sup> HEARD Sen<sup>r</sup>. L.S.  
mark

DB 3, p.284 - ROBERSON from SAUNDERS

BILL OF SALE, 4 Jun 1773

I Charles SAUNDERS of Amhurst County Bargain and Sell unto Jesse ROBINSON of Pittsylvania County one Sorrel mare with a white face Branded on near Shoulder *O* and on near Buttock *B*, also one Black mare about Twelve years old with a not on one of her fore legg...£18 Current Money of Virginia.

Wit: John PIGG, Edey OWEN

Rec: 24 Jun 1773

Charles SAUNDERS L.S.

DB 3, p.285 - BOOKER from HOPKINS

DEED OF TRUST, 24 Jun 1773

Richard BOOKER of one part and Arthur HOPKINS of County of Pittsylvania of other part...Sum of £42.02.04 due to Richard BOOKER by Bond payable 24 June also for Consideration of Sum of 5s..Sold a negro Wench named Silvey, negro fellow named George, negro fellow named Bowson, negro Wench named Moll... before 25 Dec next ensuing Sell to highest Bidder for ready money having first advertised the Sale in the Virginia Gazette and Likewise at Pittsylvania Court house...pay overplus if any.

Wit: Rich<sup>d</sup>. MOORE, Rob<sup>t</sup>. PAYNE, Moss ARMSTEAD

Rec: 24 Jun 1773

Arther HOPKINS L.S.

DB 3, p.286 - HUNT from HUNT

DED<sup>s</sup>., 27 May in 13<sup>th</sup> year of our Reign

George the third by the grace of god of great Brittain France and Ireland King Defender of the Faith &c to James HUNT, Thomas CARTER and John BRENT or any two of his majestys Justices of County of Charlotte Greeting whereas Charles HUNT by his Indenture of Feoffment hath conveyed unto Nathaniel HUNT of County of Halifax...402 acres...Tabbitha wife of said Charles HUNT cannot Conveniently Travel to and from our County Court of Pittsylvania...apart from said Husband Relinquish her Right of Dower...that you Certifie to our

Justices of our Court.

Will. TUNSTALL

By Virtue of above Dedimus...have Examined Tabitha HUNT wife of Charles HUNT apart from her Husband...voluntarily Relinquished her Right of Dower this 28 May 1773.

James HUNT L.S.

Thomas CARTER L.S.

DB 3, p.287 - MURDOCK & C<sup>O</sup>. from SHELTON DEED OF TRUST, 19 Jun 1773  
Gabriel SHELTON of County of Pittsylvania of one part and Thomas MURDOCK for James MURDOCK & C<sup>O</sup>. of said County of other part...Sum of £176.15.02 which Gabriel SHELTON is Justly Indebted to Thomas MURDOCK for James MURDOCK & C<sup>O</sup>. and honestly desire to pay them...Sum of 5s like money...200 acres lying upon whitethorn and Joining Lands of Crispin SHELTON and Daniel SHELTON being part of Tract whereon Gabriel SHELTON now lives, also 400 acres on Stinking River Joining Lands of Thomas MUSTEEN, Lewis SHELTON and the Estate of Col<sup>O</sup>. William LIGHTFOOT being half of 800 acres belonging to Gabriel SHELTON and John EAST...Shall after 25 Dec 1774 Sell for best price after Giving Ten Days Public notice...Interest from 19 Jun 1773 untill fully discharged.  
Wit: Don<sup>O</sup>. MC NICOLE, W<sup>m</sup>. LONDON, Armstead SHELTON  
Rec: 24 Jun 1773 Gabriel SHELTON L.S.

DB 3, p.289 - FARRIS from EAST DEED, 24 Jun 1773  
John EAST of Parish of Cambden in County of Pittsylvania of one part and Elisha FARRIS of Parrish and County aforesaid of other part...Sum of £50 Current money of Virginia...30 acres...on Hickeys Road thence along John CLEVERS line to William TODDS line, along his line to flyflow Creek, down the Creek to Hickeys Road.  
No witnesses  
Rec: 24 Jun 1773 John EAST L.S.

DB 3, p.290 - FULTCHER from ROBERTS DEED, 1762  
James ROBERTS of County of Pittsylvania of one part and William FULTCHER of other part...Sum of £50 Current money of Virginia...Land in County of Pittsylvania formerly Halifax Containing 325 acres lying on South Branch of Sand Creek...Deviding line which is marked and agreed on as may appear in every point by a Deed from Peter WILSON to David LAY Recorded in County Court of Halifax.  
Wit: John SALMON, Jo<sup>S</sup>. ASHURSTH, Susannah <sup>her</sup> ~~X~~ STOVALL <sub>mark</sub>  
Rec: 24 Jun 1773 James ROBERTS L.S.

DB 3, p.292 - HENDERSON from TALBOT DEED, 26 May 1773  
Charles TALBOT of County of Bedford of one part and James HENDERSON of County of Pittsylvania of other part...for £70 Current money of Virginia...260 acres on Drafts of allens Creek...in Benjamin LANKFORDS line...near CLEMENTS Road...Crossing Rocky Creek...Crossing a Branch...in Daniel MORGANS line...in Joseph FARRIS line...Deviding line Between John HARNESS and Charles TALBOTT...in the old line Joining the new Survey.  
No witnesses  
Rec: 24 Jun 1773 Charles TALBOTT L.S.

DB 3, p.293 - ABSTON from DILLARD DED<sup>S</sup>., 31 May 1773  
George the third by the grace of god of great Brittain France and Ireland King Defender of the Faith &c John DONELSON, Crispin SHELTON and Benjamin



Pattent bareing date 20 Jun 1772.

Wit: George MURDOCK, William TODD, Spencer SHELTON, Crispen SHELTON, Abraham SHELTON

Rec: 27 May 1773 and Ann wife of said Isaac  
privily Examined Relinquished her right of Dower

Thomas DILLARD<sup>r</sup>. L.S.  
Isaac CLEMENT L.S.

DB 3, p.264 - WITT from HARBOUR

DEED, 22 May 1773

Adonijah HARBOUR of Pittsylvania County in Virginia of one part and John WITT Sen<sup>r</sup>. of same County and Colony of other part...for £40 Good and Lawfull Current money of Virginia...200 acres on both sides fall Creek of Mayo River being the Lower part of the Tract that Thomas HARBOUR Sen<sup>r</sup>. gave to David WITT and Palatiah SHELTON.

Wit: Robert CHANDLER, Abner<sup>his</sup> HARBOUR, Archibald ROBERTSON  
No rec. date mark

Adonijah HARBOUR L.S.

DB 3, p.266 - HUDSON from HINTEN

DEED, 27 May 1773

William HINTEN of County of Pittsylvania of one part and Obediah HUTSON of same County of other part...for £100 Current money of Virginia...175 acres on both sides Russels Creek.

No witnesses

William Robert<sup>his</sup> HINTEN L.S.  
mark

Rec: 27 May 1773 and Mary wife of William Robert  
Privily Exam<sup>d</sup>. Relinquished her right of Dower  
to above Granted Land and premises

her  
Mary<sup>her</sup> HINTEN L.S.  
mark

DB 3, p.267 - MC DONALD from CARTER

DEED, 27 Apr 1773

George CARTER of Pittsylvania County Planter and Isaac MC DONALD of Bedford County Joiner...for £100 Good and Lawfull money of Virginia...Land on both the forks of Rock castle Creek otherwise Call'd peeping Creek Containing 300 acres...N<sup>o</sup>. fork of said Creek...Crossing two Branches...Crossing South fork of said Creek...South fork of Rock castle, down said fork to mouth north fork.

Wit: Timothy STAMPS, Tho<sup>s</sup>. LOVELACE

Rec: 27 May 1773 and Mary wife of George privily  
Exam<sup>d</sup>. Relinq<sup>d</sup>. her right of dower

George CARTER L.S.

DB 3, p.269 - ROBERSON from PIGG

DEED, 23 Mar 1773

John PIGG of Pittsylvania County and Jesse ROBINSON of County and Colony aforesaid...200 acres being part of that Tract that Cap<sup>t</sup>. John PIGGS mill Stands on...on both sides Banister River...Beginning on South side of mill pond...in WALLERS line...Crossing the River...Crossing the mill pond.

No witnesses

Rec: 27 May 1773

John PIGG L.S.

DB 3, p.270 - SMITH from SINGLETON

DEED, 27 May 1770

Robert SINGLETON of Pittsylvania County of one part and James SMITH of said County of other part...for £70 Current money of Virginia...618 acres on Waters of Tomahawk Creek and Buckhorn Branch...in JEFFERSONS line...in CHESWELLS line.

Wit: Arch<sup>d</sup>. SMITH, Jo<sup>s</sup>. MORTON, Jo<sup>s</sup>. CUNNINGHAM

Rec: 27 May 1773 and Susannah wife of said Robert  
privily Exam<sup>d</sup>. Relinquished her right of dower

Robert SINGLETON L.S.

DB 3, p.272 - MEDCALF from PARSONS

DEED, 26 May 1773

Joseph PARSONS of Pittsylvania of one part and James MEDCALF of same County and Colloney aforesaid of other part...Sum of £36.10 Good and Lawfull money

Marrowbone Creek...in old line.

Wit: Waters DUNN, Burditt ESKRIDGE

Rec: 30 May 1771

George LUMKIN L.S.

DB 2, p.187 - BURGESS from CARTER

INDENTURE OF APPREN<sup>S</sup>., May 1771

I, Marget CARTER in County of Pittsylvania, for love and Good will and affection which I have and do bear unto my Eldest son Lewis CARTER in County of Pittsylvania and for futer support and well being of said Lewis, I do bind said Lewis unto Mr. Thomas BURGESS in County of Pittsylvania...do grant give and Confirm to said BURGESS said LEWIS untill he is the years of twenty one and said BURGESS do oblize his Self...such diat and apperal as he makes use of him self and if said boy behaves him self as a Servent...ought to do oblige him Self to give "afreedum sule" to value of £03.

Wit: Jn<sup>O</sup>. KEARBY, Sam<sup>l</sup>. <sup>his</sup> X KEARBY  
mark

her  
Marget X CARTER L.S.  
mark

Rec: 30 May 1771

DB 2, p.188 - WIMBISH from HAMILTON

DEED TO LOTTS, 13 Apr 1771

John HAMILTON of Orange County in Province of North Carolina of one part and John WIMBISH of Pittsylvania County of other part...for £26.05 Current Money of Virginia...all those four Lotts or half acres of Land in Town of Peytonsburg that is to say one Corner Lott on Main Street where Thomas SPRAGIN formerly lived Number ninety eight, one Lott or half acre on South west side Mountain Street number 107 and other two Lotts or half acres of Land on south side of Forest Street Number 206 and 193 and all the Lotts that are now my property in said Town of Peytonsburg as well those inumerated as those not inumerated.

Wit; Abraham SHELTON, Thomas HUTCHINGS, H. CHALLES, Theop<sup>S</sup>. LACY

Rec: no date

John HAMILTON L.S.

DB 2, p.191 - LAYNE from LAYNE

DEED, 25 Jun 1771

Dutton LAIN of Pittsylvania County of one part and John Fuller LAIN of said County of other part...for £100 Current money...137 1/2 acres on both sides mountain Creek...Beginning on east side line of Tract of Land said Dutton LAIN lives on...to large high Clay bank along olde lines as they are mentioned in the patton of said land.

No witnesses

Rec: 27 Jun 1771

Dutton LAIN L.S.

DB 2, p.193 - HOPKINS from JEFFERSON

BILL SALE, 26 Mar 1771

I, George JEFFERSON, of Pittsylvania County for sum of £68.16 Current money of Virginia have Sold to Arthur HOPKINS of same County one negro man Slave named Chance...and keep harmless said Arther HOPKINS on account of his being Security to Bennet GOODE of Mecklenburge County for Purchase of said negro Chance...above bill of Sale to be void if above sum not paid or other wise said Arther HOPKINS when he shall be obliged to pay said money, is to Sell said negro at publick auction for best price that he can git in order to discharge same and ballance if any to pay to said George JEFFERSON.

Wit: Mary <sup>her</sup> X SWANSON David WILLIS; Edmund BOAZ  
mark

Rec: 27 Jun 1771

G. JEFFERSON L.S.

## BURNETT (cont'd)

James 113

## BURNS

Samuel 98, 157

## BURTON

Charles 140, 159, 167, 179, 180

James 126, 127, 179, 180

Nowel 134

Robert 29

## BURWELL

Lewis 61

## BUTLER

John 49, 68, 93, 120, 144

Mary 93

## BYNUM

Arther 52, 100, 106

John 57, 64, 171, 180

John, Sr. 100

Samuel 52, 100

## BYRD

John Lewis 62

Richard 88

William 158

## CADLE

Benjamin 9, 119

Sephfire 119

## CAHOON

James 178

## CALDWELL (see COLWELL)

Alexander 99

Allen 67

David 13

Hannah 99

James 10, 17, 102, 168

Jeane 102

## CALL

Daniel, Jr. 43

William 43, 122

## CALLAND

Joseph 158

Samuel 173, 175, 179, 180

Samuel &amp; Co. 155, 158

## CALLAWAY 8, 135

Charles 45

Francis 138, 166

James 46, 84, 89, 119, 121, 138,  
142, 159, 177, 181

Jean 138

Jemima 138

John 45, 46

Thomas, Sr. 125

William 21, 41, 46

William, Jr. 41

William, Sr. 46

## CAMERON

Joseph 112

## CAMP 36

## CAMPBELL

Archebald 72

Daniel 54

John 149, 168

## CAMS 33

## CANAWAY

James 38

## CANESTER

Mathius 37

## CANNADAY

William 157

## CANNON 94

## CANTERBERRY/CANTBERY

Elizabeth 37, 86

Samuel 13, 16, 37, 51, 86, 98,  
130, 156

## CANTLEY?

Edanan? 130

## CARGILL 17, 57, 64

James 3

John 16, 32, 57

Susannah 3

## CARLTON

John 21

## CAROLINA PROVINCE 126

## CAROLINE Co. 109, 145

## CARR

John 24

## CARRINGTON

P. 13, 31, 139, 168

Paul 5, 8

## CARROLL

John 111, 112

## CARTAIN (see CERTAIN)

Josiah 29

## CARTER

Frances 157

George 53, 59, 126, 127, 148,  
155, 157, 167, 168

Lewis 77

Marget 77

Mary 148

Richard 8, 15, 155, 157

Theo. 49

Thomas 150, 151

## CENTER

Stephen 105

## CERTAIN (see SARTAIN)

Isaac 140, 143, 175

John 86